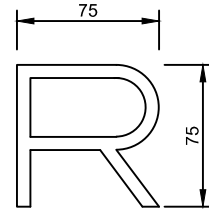


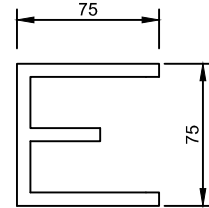
#### RAW WATER SERVICE

THIS SYMBOL TO BE MARKED ON THE  
FACE OF THE KERB BOTH SIDES IMMEDIATELY  
ABOVE THE POSITION WHERE A RAW WATER  
SERVICE CONDUIT IS PLACED UNDER THE ROAD PAVEMENT.



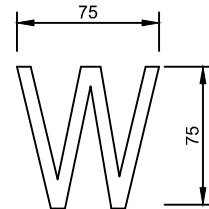
#### ELECTRICAL SERVICE

THIS SYMBOL TO BE MARKED ON  
THE FACE OF THE KERB IMMEDIATELY  
ABOVE THE POSITION WHERE AN  
ELECTRICAL SERVICE CONDUIT IS PLACED.



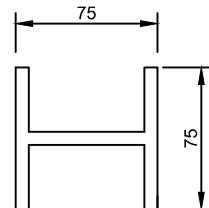
#### WATER SERVICE

THIS SYMBOL TO BE MARKED ON THE  
FACE OF THE KERB BOTH SIDES IMMEDIATELY  
ABOVE THE POSITION WHERE A FILTERED WATER SERVICE  
CONDUIT IS PLACED UNDER THE ROAD PAVEENT.



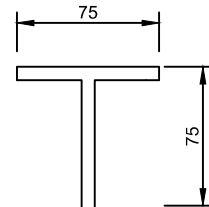
#### HOUSE DRAIN

THIS SYMBOL TO BE MARKED ON  
THE FACE OF THE KERB IMMEDIATELY  
ABOVE THE POSITION WHERE A  
HOUSE DRAIN IS CONNECTED TO  
UNDERGROUND DRAIN .



#### TELECOMMUNICATION SERVICE

THIS SYMBOL TO BE MARKED ON  
THE FACE OF THE KERB IMMEDIATELY  
ABOVE THE POSITION WHERE A  
TELECOMMUICATION SERVICE CONDUIT  
IS PLACED.



Drawing name: E:\my documents\work\0jobs\3WC\standards development\standard drawings\SD11-8 REV A.dwg (04 Nov, 2015)

A	2/11/15	ORIGINAL ISSUE		S.W.	S.P.
REV:	DATE	REVISION DESCRIPTION		DRN.	APPD.

#### GENERAL NOTES:

1. DRAWING NOT TO BE SCALED.
2. ALL MEASUREMENTS ARE IN MILLIMETRES UNLESS STATED OTHERWISE.
3. FOR UP-TO-DATE DRAWINGS PLEASE CONTACT WENTWORTH SHIRE COUNCIL (WSC) OR CHECK THE WSC WEBSITE.
4. ALL STANDARD DRAWINGS ARE TO BE USED IN CONJUNCTION WITH SD1-1 (STANDARD DRAWINGS CONDITIONS OF USE).

**WENTWORTH  
SHIRE COUNCIL**  
WORTH THE DRIVE

## STANDARD DRAWINGS

### SERVICE CONDUIT MARKINGS

DATE CREATED:  
2/11/15

DRG. NO:

**SD11-8**

REV:  
**A**